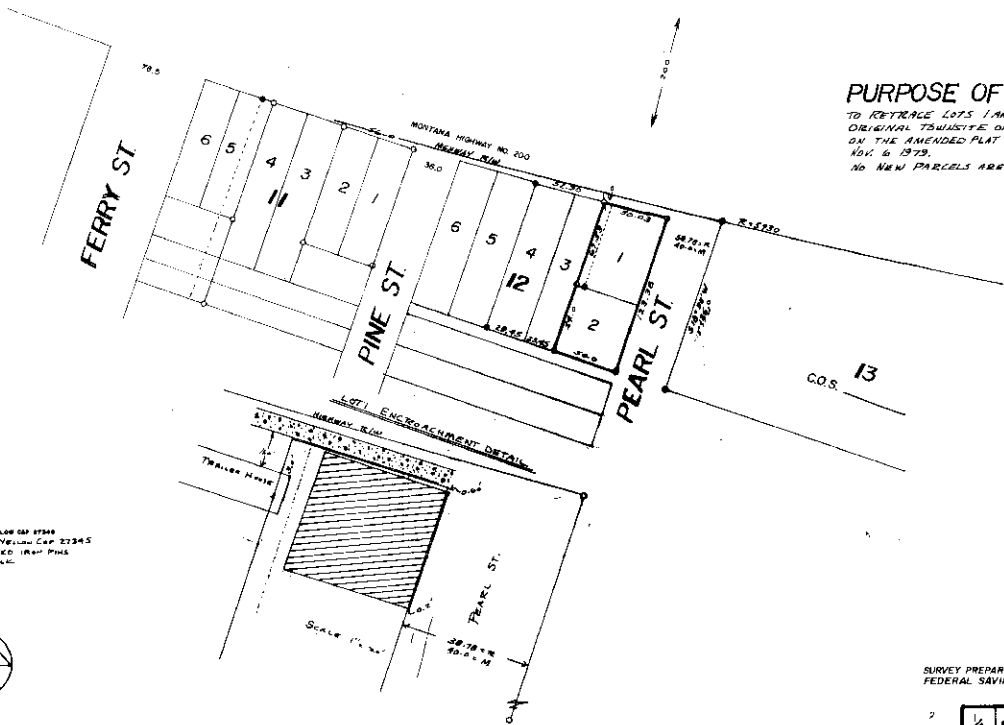


CERTIFICATE OF SURVEY

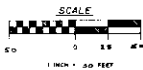
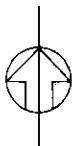
PURPOSE OF SURVEY

TO RETRACE LOTS 1 AND 2 OF BLOCK 12 OF THE ORIGINAL TRAMWAY SITE OF THOMPSON FALLS RE SHOWN ON THE AMENDED PLAT OF SAID LOTS DATED NOV. 6 1979.
NO NEW PARCELS ARE HEREBY CREATED.



LEGEND

- BAY MARK W/ YELLOW CAP 1/2\"/>



CERTIFICATE OF SURVEYOR

I, A GENE HARRER, A REGISTERED LAND SURVEYOR DO HEREBY CERTIFY THAT I HAVE PERSONALLY EXAMINED THE MONUMENTS ON THE WITHIN AND THAT THIS SURVEY HAS BEEN PERFORMED UNDER MY SUPERVISION TO THE BEST OF MY KNOWLEDGE AND ABILITY; THAT THIS SURVEY IS TRUE AND COMPLETE AND ACCURATE AND THE SURVEYOR'S POINTS ARE NOT OCCUPY THE POSITION UNDER THEREON.

DATED THIS 24th DAY OF MARCH, 1989

A. Gene Harrer
A. GENE HARRER SURV. # 1



CERTIFICATE OF CLERK & RECORDER

STATE OF MONTANA)
COUNTY OF SPURR) S.S.
FILED FOR RECORD THIS 27th DAY OF MARCH,
1989 at 11:34 O'CLOCK P.M.
Doris Stewart
COUNTY CLERK RECORDER, SANDERS CO., MONTANA

SURVEY PREPARED AT THE REQUEST OF
FEDERAL SAVINGS (MALLBRAE, CA)

1/4	SEC.	T.	R.
⊗	8	21N	30W
□			
□			

SANDERS COUNTY
FEDERAL RESERVE BANK, MONTANA

CERTIFICATE OF
SURVEY NO. 968